



## Brake the Cycle of Poverty – 62 Mile (Orange Route) – 8 AM

Help & Directions (Kevin): 610-349-7190; Other Road Help (Cathy): 610-597-0145; Exec. Director (Jim): 610-603-6553

0.0		←	L onto College Blvd – Saucony Rd
1.8	1.8	→	R onto Kutz Mill Rd 
2.2	0.4	←	L onto Kutz Rd
2.6	0.4	←	L onto Dutch Mill Rd
2.9	0.3	→	R onto Saucony Rd
5.3	2.4	→	R onto Crystal Cave Rd
7.5	2.2	→	R onto Dunkels Church Rd
9.2	1.7	←	L onto Dreibelbis Station Rd
10.0	0.8	←	L onto Covered Bridge Rd 
10.1	0.1	←	L onto PA-143 S
10.4	0.3	→	R onto Balthaser Rd after bend @ farm
12.4	2.0	←	L onto Haas Rd
13.3	0.9	←	L onto Leibys Rd
13.6	0.3	←	L onto Windsor Castle Rd
13.9	0.3	←	L onto Virginville Rd
16.7	2.8	→	R onto PA-143 S
17.0	0.3	←	L onto Crystal Cave Rd
17.1	0.1	X	<b>LIGHT REST STOP</b> No facilities. Water/Light Snack


17.1 miles. +985/-1114 feet

33.0	0.1	→	R onto Mill Rd
33.2	0.2	←	L onto Stitzer Rd
34.3	1.1	←	L onto Jefferson St
34.9	0.6	→	R at stop sign to stay on Jefferson St
35.0	0.1	←	L to stay on Jefferson St
35.2	0.2	→	R onto Walker Rd
35.3	0.1	↑	Continue Straight onto Hoch Rd
36.6	1.3	←	L onto Cleaver Rd
37.2	0.6	X	<b>REST STOP: OLEY VLLY. FEED</b>
37.3	0.1	←	L onto Oysterdale Road
38.2	0.9	→	R onto Hill Church Rd
38.8	0.6	→	Sharp R onto Club Road *watch for gravel on turn
40.2	1.4	→	R onto Yoder Rd
40.7	0.5	←	L onto Oysterdale Rd
40.9	0.2	↑	Continue onto Covered Bridge Rd <i>*at light crossing Rt 73</i>
41.3	0.4	←	L onto Tollhouse Rd (before bridge!)
42.1	0.8	→	R on Manatawny Rd
43.2	1.3	→	R onto Spangsville Rd 

10.3 miles. +307/-508 feet

19.4	2.3	↑	Straight to Stay on Crystal Cave Rd
21.3	1.9	←	L to stay on Crystal Cave Rd
23.0	1.7	→	R onto Kutztown Road
23.3	0.3	←	L onto Oak Haven Rd
24.1	0.8	→	R onto Schiery Rd
24.7	0.6	←	L onto Schuler Rd
25.2	0.5	←	L onto School Road
26.2	1.0	→	R onto Fleetwood Lyons Rd
26.3	0.1	←	L onto Dryville Rd
27.3	1.0	X	<b>REST STOP: ECHO HILL</b>
28.0	0.7	→	R onto Kutz Rd
28.4	0.4	↑	Continue on Lake Rd
29.8	1.4	←	L onto Orchard Rd
31.0	1.2	↑	Cross Pricetown Rd – use CAUTION
31.7	0.7	→	R on Hill Road <i>*note Hill Road has stop sign near bottom</i>
32.4	0.7	←	L onto Furnace Rd
32.9	0.5	←	L onto Reider Rd

15.8 miles. +1099/-882 feet

43.8	0.6	→	R onto Church Rd
44.0	0.2	→	R onto Covered Bridge Rd 
45.6	1.6	←	L onto PA-73 W (Stay Single File)
45.9	0.3	→	Slight R onto Hoch Rd
48.0	2.1	↑	Continue on Forgedale Rd
49.2	1.1	→	R onto Bick Rd
50.7	0.5	←	Continue Left onto Lobachsville Rd
51.0	0.3	↑	Straight/slight left at 5 way stop on Lyons Rd
52.5	1.5	→	R onto Bowers Rd *at Y after Dryville
54.3	1.8	←	L onto Bastian Rd
55.8	1.5	X	<b>REST STOP: SCHOOLHOUSE</b>
56.4	0.6	←	L onto Baldy
57.5	1.1	↑	Straight onto Short Ln
58.1	0.6	↑	Continue onto Oak Haven Rd
58.8	0.7	→	R to continue on Oak Haven Rd
59.6	0.8	→	R on Kutztown Rd
61.3	1.7	←	L on College Blvd
61.5	0.2	←	L into Parking lot at Rickenbach

18.2 mi. +1070/-928 ft. |  denotes a Covered Bridge

# Brake the Cycle of Poverty – 62 Mile (Orange Route) – 8 AM

Help & Directions (Kevin): 610-349-7190; Other Road Help (Cathy): 610-597-0145; Exec. Director (Jim): 610-603-6553

