

## Brake the Cycle of Poverty – 40 Mile (Yellow Route) – 8:15 AM



Help & Directions (Kevin): 610-349-7190; Other Road Help (Cathy): 610-597-0145; Exec. Director (Jim): 610-603-6553

	0.0	→	START - R onto College Blvd
0.2	0.2	↑	Cross over Kutztown Rd & Continue onto Normal Ave
1.0	0.8	↑	Normal Ave changes to Kohler Rd
2.1	1.1	←	L to stay on Kohler Rd
5.0	2.9	↑	Straight onto Smoketown Rd
5.1	0.1	←	L onto Mine Rd
6.1	1.0	→	R onto Sally Ann Furnace Rd
6.4	0.3	→	R onto Smoketown Rd
6.5	0.1	←	L onto Carls Hill Rd
7.4	0.9	↑	Straight onto Schweitz Rd
7.7	0.3	→	R onto Henry Rd
8.3	0.6	←	L onto Lyons Rd
8.4	0.1	↑	Straight onto Lobachsville Rd
8.7	0.3	←	L at curve to stay on Lobachsville Rd
11.6	2.9	→	R onto Bertolet Mill Rd


11.6 miles. +819/-931 feet

21.6	0.1	→	R at stop sign to stay on Jefferson
21.7	0.1	←	L to stay on Jefferson St
22.4	0.7	→	R onto Stitzer Rd
23.4	1.0	→	R onto Mill Rd
23.7	0.3	←	L onto Reider Rd
23.8	0.1	→	R onto Oley Furnace Rd
24.4	0.6	↑	Straight onto Hill Rd
24.9	0.5	←	L onto Orchard Rd
25.6	0.7	←	L to stay on Orchard Rd <b>CROSS PRICETOWN RD WITH CAUTION</b>
26.9	1.3	→	R onto Lake Rd/T-729
28.2	1.3	↑	Straight onto Kutz Rd
28.7	0.5	←	L onto Dryville/Fleetwood Rd
29.5	0.8	X	<b>REST STOP: ECHO HILL</b>

8 miles. +685/-584 feet

12.9	1.3	←	L onto Hoch Rd
13.8	0.9	←	L onto Cleaver Rd
14.4	0.6	→	R onto Oysterdale Rd <b>REST STOP: OLEY VLLY. FEED</b>
15.0	0.6	←	L onto Yoder Rd (hidden)
15.5	0.5	→	R onto Club Rd
15.9	0.4	↑	Straight across PA-73 E turns into Manatawny Rd <b>WATCH FOR TRAFFIC</b>
16.0	0.1	→	R to continue on Manatawny Rd
17.3	1.3	→	R onto Spangsville Rd 
17.9	0.6	→	R onto Church Rd
18.1	0.2	→	R onto Covered Bridge Rd 
19.7	1.6	←	L onto PA-73 W <b>STAY SINGLE FILE!</b>
20.0	0.3	→	Slight R onto Hoch Rd
21.3	1.3	↑	Straight onto Walker Rd
21.5	0.2	←	L onto Jefferson St

9.9 miles. +333/-312 feet

30.4	0.9	→	R onto Fleetwood Lyons Rd
30.5	0.1	←	L onto School Rd
32.0	1.5	→	R onto Scheiry Rd
32.9	0.9	←	L onto Oak Haven Rd
33.7	0.8	→	R onto Kutztown Rd
33.9	0.2	←	L onto Crystal Cave Rd
35.3	1.4	→	Sharp R onto Knittle Rd
36.5	1.2	←	L onto Saucony Rd
36.9	0.4	→	R onto Dutch Mill Rd
37.2	0.3	→	R onto Kutz Rd
37.6	0.4	→	R onto Kutz Mill Rd 
38.0	0.4	←	L onto Saucony Rd/College Blvd
39.8	1.8		Arrive at Rickenbach Learning Ctr

10.3 mi. +661/-674 ft |  denotes a Covered Bridge

# Brake the Cycle of Poverty – 40 Mile (Yellow Route) – 8:15 AM

Help & Directions (Kevin): 610-349-7190; Other Road Help (Cathy): 610-597-0145; Exec. Director (Jim): 610-603-6553

